

## THE RIGHT WING OF THE MUSEUM



Introduction



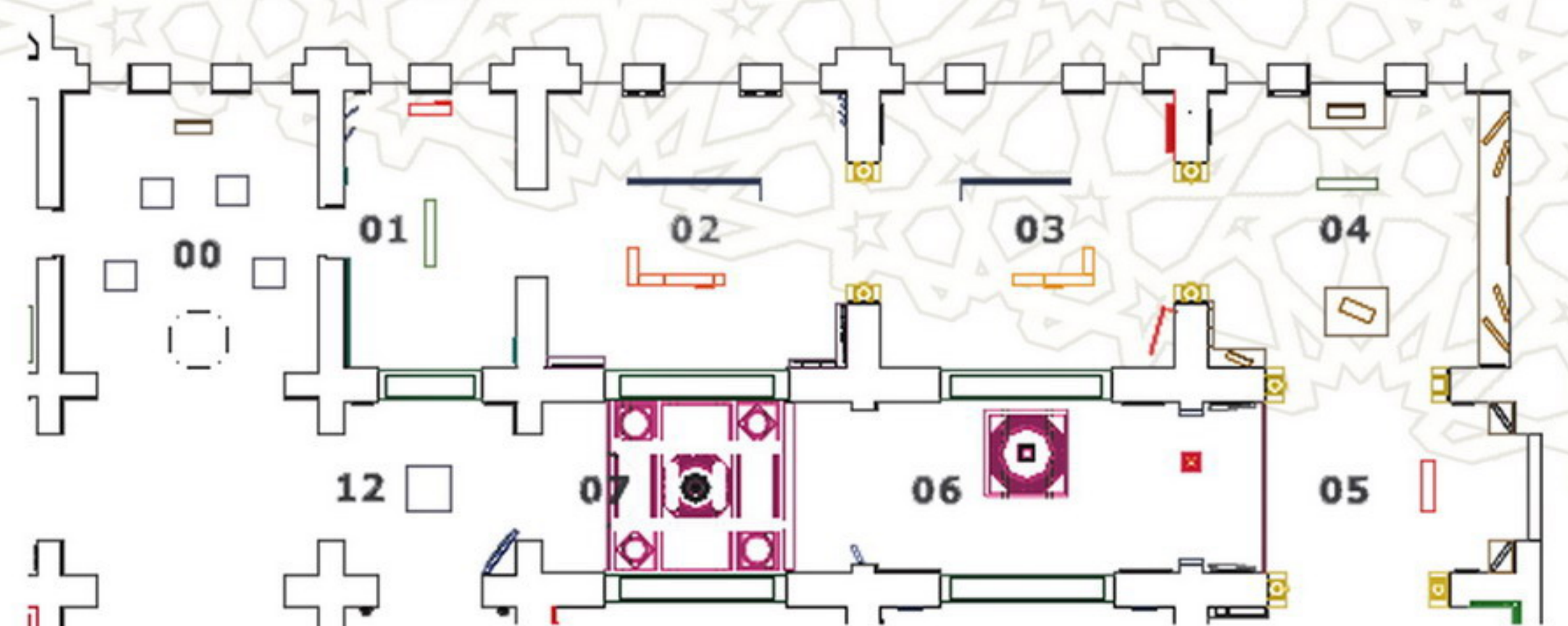
Umayyad



Fatimid



Ayyubid



Hall 00

Introduction

Hall 1

Umayyad, Abbasid

Hall 2, 3, 4

Fatimid

Hall 5, 6, 7

Ayyubid



Mamluk



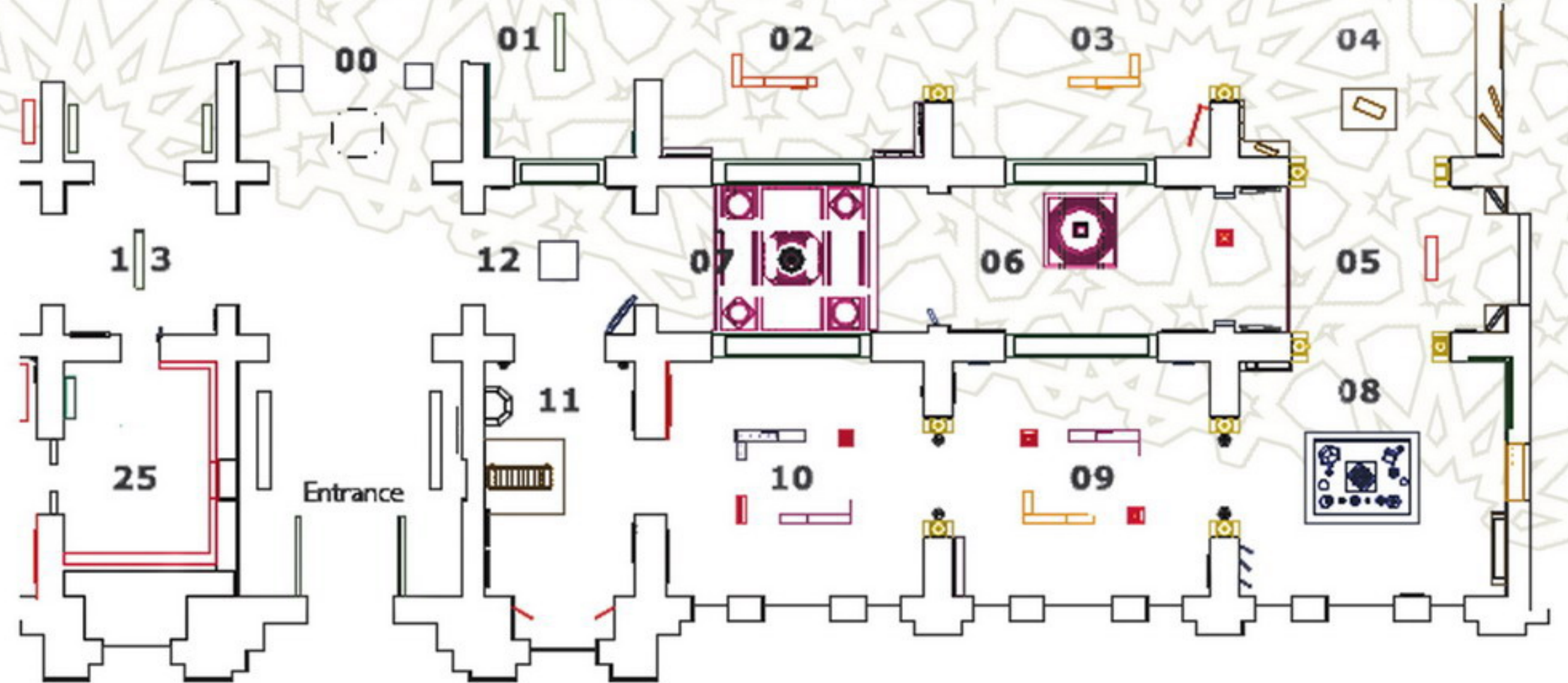
Mamluk



Ottoman



Muhammad Ali



Hall 8, 9, 10

Mamluk

Hall 11

From Mamluk to Ottoman

Hall 12, 13

From Ottoman to  
Muhammad Ali

## THE LEFT WING OF THE MUSEUM



Coins



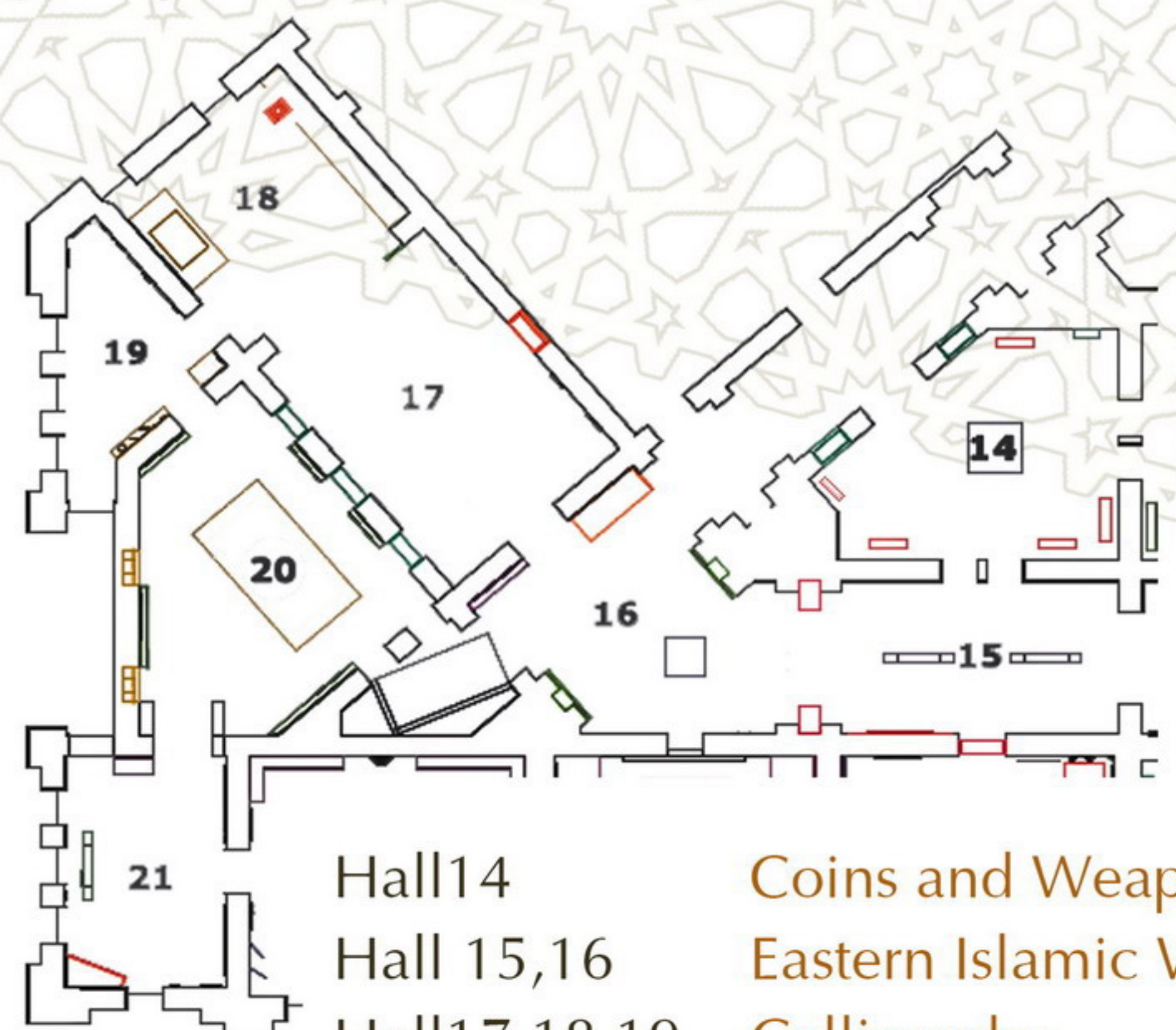
Weapons



Iran



Textiles



Hall 14

Coins and Weapons

Hall 15, 16

Eastern Islamic World

Hall 17, 18, 19

Calligraphy

Hall 20, 21

Textiles and Carpets



Daily life



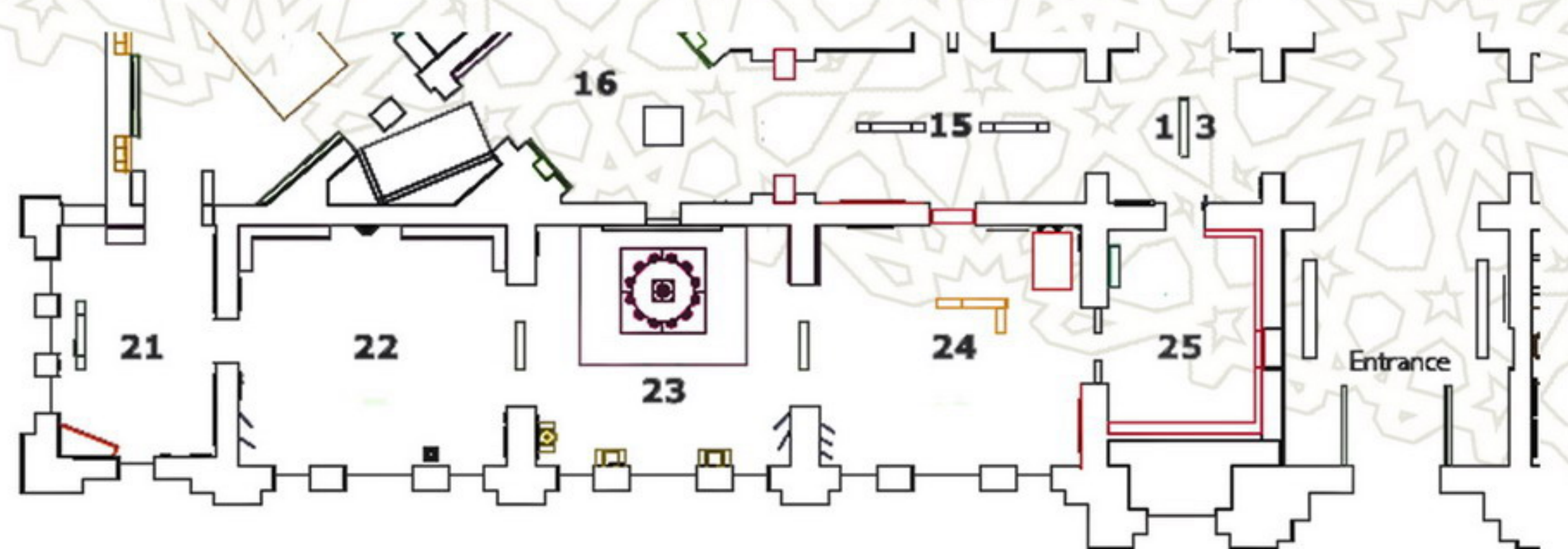
Water and Gardens



Science



Medicine



Hall 22

Daily life

Hall 23

Water and Gardens

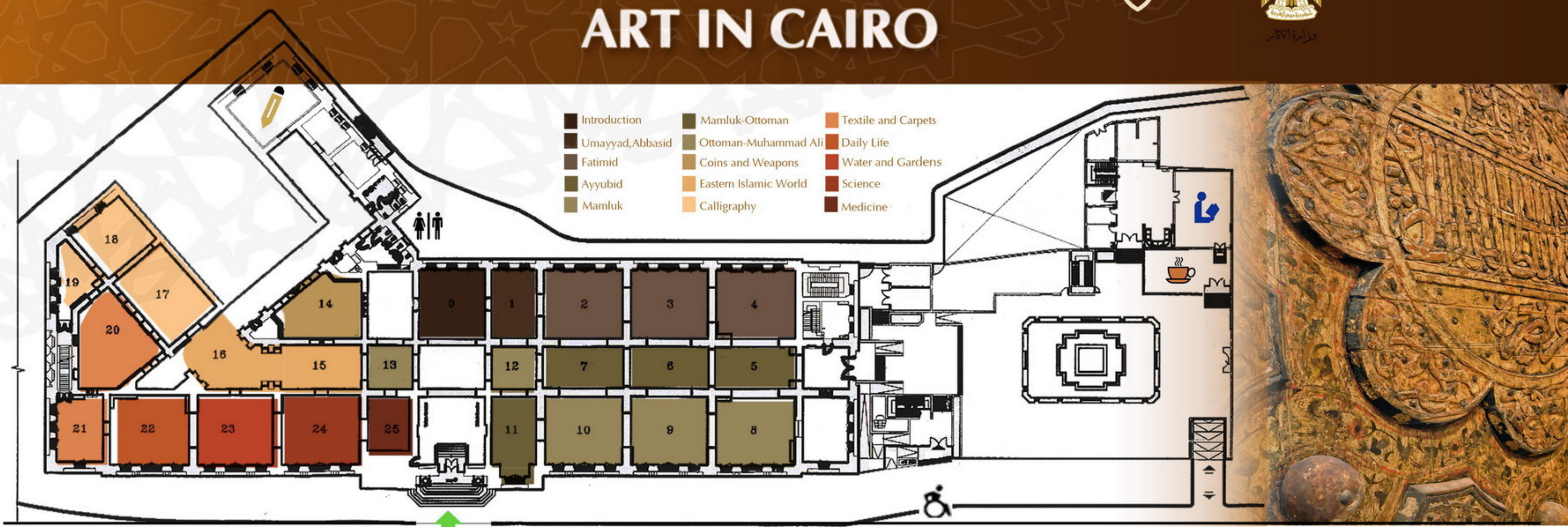
Hall 24

Science

Hall 25

Medicine





## Museum of Islamic Art, Cairo

The current building to Museum of Islamic Art was constructed in 1903 by Khedive Abbas Helmy II, in Bab al-Khalq in the heart of Historic Cairo to be now the largest Islamic Art museum in the world, as it houses close to a hundred thousand antique Islamic artifacts of various types collected from India, China, Iran, all the way to the Arabian Peninsula, the Levant, Egypt, North Africa and Andalusia. This collection is characterized by its breadth of coverage of all the branches of Islamic Art throughout the ages, which makes it a beacon of Islamic Art and Civilization for all times.

Open every day

Saturday - Thursday 9 AM – 5 PM

Friday 9 AM – 11 AM and 1 PM – 5 PM

### Contact us

Port Said St., Bab El-Khalq Sq., Cairo.

Take Port Said Street to reach the intersection with Muhammad Ali Street and Ahmad Maher Square.

Tel. +202-23909930, 23901520

Email: miainegypt@gmail.com

### Disabled parking

There is limited parking in the Museum's forecourt for disabled visitors only. Please provide the details of the registration number, make and model of vehicle and the date of your visit.

### Museum entrances

The Port Said Street *main entrance* has 12 steps at each side. The *side entrance* offers the possibility for wheelchair access.



[www.miaegypt.org](http://www.miaegypt.org)

<https://www.facebook.com/miaegypt>

<https://www.instagram.com/miainegypt>

<https://twitter.com/miaegypt>

<https://www.pinterest.com/miaegypt>

<http://miaegypt.blogspot.com.eg>

### Symbols of the Map

Main Entrance



Book Shop



Side Entrance



Café



Library



Toilet



Education Departement



### Getting there

#### By Taxi

Indicate the direction of Bab el Khalk, Museum of Islamic Art (Mathaf el fen el Islami)

#### By Cairo subway

The nearest underground stations to the Museum are:

- Mohamed Naguib (850m)
- Attaba (1800m)

#### By bus

The following buses stops are near the Museum:

- 63-66-166-815-924-926-149-235-406-1026-1031-1065.

Stop on Port Said Street

#### By car

The Museum is within the Congestion Charging Zone and there is very little parking in the area. The nearest car park to the Museum is located at the front side of the Museum in Port Said St.



## MUSEUM OF ISLAMIC ART IN CAIRO

### Vision

To be known as the Centre of inspiration that illuminates the art of Islamic civilizations all over the world.

### Mission

The museum has a mission to reach maximum number of national and international visitors via displaying, preserving and interpreting Islamic artifacts, also through education, research, and collaboration. To foster a greater understanding and appreciation of the contribution that Muslim civilizations have made to world heritage, art and science. The Museum will be able to encourage the dialogue and enhance tolerance and mutual understanding among people.